












5th STAGE

6/4/2025 : MARATHONAS - SYNTAGMA SQUARE = 155,57 km

STAGE DISTANCE	KM TO GO	ALTITUDE (m)	PLACE	Estimated timetable		
				42 km/h	44 km/h	46 km/h
-7.0	162.6	8	NEUTRAL START- MARATHONAS (NEA MAKRI)	10:30	10:30	10:30
-6.4	162.1	15	Left turn to Marathonos Avenue	10:32	10:32	10:32
-4.0	160,0	25	Nea Makri	10:36	10:36	10:36
-3.0	157.3	58	Agios Andreas - Mati	10:38	10:38	10:38
-0.5	156.1	67	Neos Voutzas	10:39	10:39	10:39
0.0	155,57	90	OFFICIAL START KM 0 - NEOS VOUTZAS	10:40	10:40	10:40
1.8	153.8	33	Left turn to Rafina	10:43	10:42	10:42
4.3	151.3	15	Rafina	10:46	10:46	10:46
7.2	148.4	18	Right turn	10:50	10:50	10:49
7.4	148.2	22	Left turn	10:51	10:50	10:50
8.4	147.2	6	Right turn to Artemida	10:52	10:51	10:51
10.0	145.6	9	PoC 1 / Artemida	10:54	10:54	10:53
15.2	140.4	8	Vravrona	11:02	11:01	11:00
19.0	136.6	19	SHARP LEFT TURN	11:07	11:06	11:05
24.4	131.2	88	Markopoulo	11:15	11:13	11:12
30.0	125.6	98	Feed Zone / Litter Zone 1	11:23	11:21	11:19
31.8	123.8	120	JUNCTION - Kalyvia	11:25	11:23	11:21
34.5	121.1	160	JUNCTION - Kouvaras	11:29	11:27	11:25
35.4	120.2	194	KoM 1 - Cat.4 / Keratea	11:31	11:28	11:26
52.6	103.0	9	Thoriko	11:55	11:52	11:49
52.7	102.9	9	Left turn in Round about - Entrance in Lavrio	11:55	11:52	11:49
54.7	100.9	6	Lavrio - Harbour	11:58	11:55	11:51
56.2	99.4	17	Lavrio - Exit	12:00	11:57	11:53
58.9	96.7	11	Posidonia	12:04	12:00	11:57
63.0	92.6	24	JUNCTION - Temple of Poseidon	12:10	12:06	12:02
64.2	91.4	14	Sounio	12:12	12:08	12:04
66.9	88.7	3	Legrena	12:16	12:11	12:07
69.4	86.2	7	JUNCTION - Charakas	12:19	12:15	12:11
75.6	80.0	6	JUNCTION - Thymari	12:28	12:23	12:19
78.6	77.0	10	Palaia Phokaia	12:32	12:27	12:23
79.9	75.7	1	Feed Zone / Litter Zone 2	12:34	12:29	12:24
83.4	72.2	10	Agios Nikolaos	12:39	12:34	12:29
86.4	69.2	5	Saronis	12:43	12:38	12:33
90.5	65.1	6	Lagonissi	12:49	12:43	12:38
96.8	58.8	6	Agia Marina	12:58	12:52	12:46
98.6	57.0	29	Karamanlis Holes - Small tunnel !!!	13:01	12:54	12:49
102.4	53.2	5	Varkiza	13:06	13:00	12:54
107.9	47.7	12	Vouliagmeni	13:14	13:07	13:01
111.1	44.5	5	PoC 2 / Voula	13:19	13:12	13:05
111.5	44.1	2	Right turn	13:19	13:12	13:05
112.5	43.1	37	Left turn - Entrance in Vouliagmenis avenue	13:21	13:13	13:07
114.3	41.3	33	Flyfada	13:23	13:16	13:09
115.3	40.3	33	Feed Zone / Litter Zone 3	13:25	13:17	13:10
119.8	35.8	58	Argyroupoli	13:31	13:23	13:16
121.6	34.0	90	Right turn - Entrance to Ilioupoli	13:34	13:26	13:19
122.1	33.5	122	Left turn and Right turn	13:34	13:27	13:19
123.2	32.4	147	Ilioupolis Central square	13:36	13:28	13:21
123.9	31.7	163	KoM 2 - Cat.4 / Ilioupoli	13:37	13:29	13:22
124.1	31.5	161	Right and Left turn	13:37	13:29	13:22
124.7	30.9	133	SHARP RIGHT TURN !!!	13:38	13:30	13:23
126.1	29.5	100	NARROW ROAD for 400m !!!	13:40	13:32	13:24
126.2	29.4	100	Entrance to Ilioupoleos avenue	13:40	13:32	13:25
127.0	28.6	93	Entrance to Athens Municipality	13:41	13:33	13:26
128.2	27.4	77	Entrance to the Athens Circuit	13:43	13:35	13:27
128.5	27.1	81	Right turn to Syggrou avenue	13:44	13:35	13:28

128.7	26.9	89	Vasilissis Amalias road		13:44	13:36	13:28
128.8	26.8	91	TRAM LEVEL CROSSING		13:44	13:36	13:28
129.0	26.6	100	National Garden		13:44	13:36	13:28
129.4	26.2	103	1st crossing of the Finish Line (start of the Athens Circuit)		13:45	13:36	13:29
129.5	26.1	109	Panepistimiou road		13:45	13:37	13:29
130.6	25.0	92	Right turn to Patission road		13:47	13:38	13:30
130.8	24.8	90	Right turn to Chalkokondyli road		13:47	13:38	13:31
130.9	24.7	90	Right turn to Akadimias road		13:47	13:39	13:31
132.1	23.5	112	Vasilissis Sofias road		13:49	13:40	13:32
132.9	22.7	107	Left wide turn		13:50	13:41	13:33
133.0	22.6	107	Vasileos Konstantinou road		13:50	13:41	13:33
134.4	21.2	88	Ardittou road		13:52	13:43	13:35
134.8	20.8	77	SHARP RIGHT TURN to Athanassiou Diakou road !!!		13:53	13:44	13:36
135.1	20.5	81	Right turn to Syggrou avenue		13:53	13:44	13:36
135.3	20.3	89	Vasilissis Amalias road		13:53	13:45	13:36
135.4	20.2	91	TRAM LEVEL CROSSING		13:53	13:45	13:37
135.6	20.0	100	National Garden		13:54	13:45	13:37
135.9	19.6	103	PoC 3 / 2nd crossing of the Finish Line		13:54	13:45	13:37
136.1	19.5	109	Panepistimiou road		13:54	13:46	13:38
137.2	18.4	92	Right turn to Patission road		13:56	13:47	13:39
137.4	18.2	90	Right turn to Chalkokondyli road		13:56	13:47	13:39
137.5	18.1	90	Right turn to Akadimias road		13:56	13:48	13:39
138.7	16.9	112	Vasilissis Sofias road		13:58	13:49	13:41
138.8	16.8	113	Feed Zone / Litter Zone 4 - Circuit Feed Zone	 	13:58	13:49	13:41
139.5	16.1	107	Left wide turn		13:59	13:50	13:42
139.6	16.0	107	Vasileos Konstantinou road		13:59	13:50	13:42
141.0	14.6	88	Ardittou road		14:01	13:52	13:44
141.4	14.2	77	SHARP RIGHT TURN to Athanassiou Diakou road !!!		14:02	13:53	13:44
141.7	13.9	81	Right turn to Syggrou avenue		14:02	13:53	13:45
141.9	13.7	89	Vasilissis Amalias road		14:03	13:54	13:45
142.0	13.6	91	TRAM LEVEL CROSSING		14:03	13:54	13:45
142.2	13.4	100	National Garden		14:03	13:54	13:45
142.5	13.1	103	3rd crossing of the Finish Line / Hellenic Parliament		14:04	13:54	13:46
142.6	13.0	109	Panepistimiou road		14:04	13:54	13:46
143.7	11.9	92	Right turn to Patission road		14:05	13:56	13:47
143.9	11.7	90	Right turn to Chalkokondyli road		14:06	13:56	13:48
144.0	11.6	90	Right turn to Akadimias road		14:06	13:56	13:48
145.2	10.4	112	Vasilissis Sofias road		14:07	13:58	13:49
146.0	9.6	107	Left wide turn		14:09	13:59	13:50
146.1	9.5	107	Vasileos Konstantinou road		14:09	13:59	13:51
147.5	8.1	88	Ardittou road		14:11	14:01	13:52
147.9	7.7	77	SHARP RIGHT TURN to Athanassiou Diakou road		14:11	14:02	13:53
148.2	7.4	81	Right turn to Syggrou avenue		14:12	14:02	13:53
148.4	7.2	89	Vasilissis Amalias road		14:12	14:02	13:54
148.5	7.1	91	TRAM LEVEL CROSSING		14:12	14:03	13:54
148.7	6.9	100	National Garden		14:12	14:03	13:54
149.1	6.5	103	4th crossing of the Finish Line / Hellenic Parliament		14:13	14:03	13:54
149.2	6.4	109	Panepistimiou road		14:13	14:03	13:55
150.2	5.4	92	Right turn to Patission road		14:15	14:05	13:56
150.4	5.2	90	Right turn to Chalkokondyli road		14:15	14:05	13:56
150.5	5.1	90	Right turn to Akadimias road		14:15	14:05	13:56
151.7	3.9	112	Vasilissis Sofias road		14:17	14:07	13:58
152.5	3.1	107	Left wide turn		14:18	14:08	13:59
152.6	3.0	107	Vasileos Konstantinou road		14:18	14:08	13:59
154.0	1.6	88	Ardittou road		14:20	14:10	14:01
154.4	1.2	77	SHARP RIGHT TURN to Athanassiou Diakou road !!!		14:21	14:11	14:01
154.7	0.9	81	Right turn to Syggrou avenue		14:21	14:11	14:02
154.9	0.7	89	Vasilissis Amalias road		14:21	14:11	14:02
155.0	0.6	91	TRAM LEVEL CROSSING		14:21	14:11	14:02
155.2	0.4	100	National Garden		14:22	14:12	14:02
155.3	0.3	100	DEVIATION - Team cars to the left		14:22	14:12	14:03
155.57	0.0	103	FINISH - ATHENS - SYNTAGMA SQUARE Hellenic Parliament / 5th crossing on the Finish Line		14:22	14:12	14:03